

Pecyn Dogfennau Cyhoeddus

Aelod Portffolio ar faterion yr Amgylchedd

Man Cyfarfod

Dyddiad y Cyfarfod
Dydd Llun, 14 Mawrth 2022

Amser y Cyfarfod
Amser heb ei nodi

I gael rhagor o wybodaeth cysylltwch â



Neuadd Y Sir
Llandrindod
Powys
LD1 5LG

Dyddiad Cyhoeddi

Mae croeso i'r rhai sy'n cymryd rhan ddefnyddio'r Gymraeg. Os hoffech chi siarad Cymraeg yn y cyfarfod, gofynnwn i chi roi gwybod i ni erbyn hanner dydd ddau ddiwrnod cyn y cyfarfod

AGENDA

1.	ADOLYGU'R GWAHARDDIADAU AROS A LLWYTHO AR Y STRYD YN LLANIDLOES
----	--

(Tudalennau 1 - 30)

Mae'r dudalen hon wedi'i gadael yn wag yn fwriadol

CYNGOR SIR POWYS COUNTY COUNCIL
PORTFOLIO HOLDER DELEGATED DECISION
by
COUNTY COUNCILLOR HEULWEN HULME
PORTFOLIO HOLDER FOR ENVIRONMENT
March 2022

REPORT AUTHOR: Traffic Engineer North, Highways & Technical Services

REPORT TITLE: Review of On Street Waiting and Loading Prohibitions at Llanidloes

REPORT FOR: Decision

1. Purpose

1.1. This report seeks to secure portfolio holder authorisation for local highway authority traffic officers to commence the traffic regulation order consultation and making process to modify existing and introduce new prohibitions of waiting and loading along various roads within the town of Llanidloes.

2. Background

2.1. A review of the existing on street waiting, loading and parking areas within the town of Llanidloes has been requested by the Town Council. Discussions have been ongoing with the Town Council over an extended period of time, and proposal plans have been drawn up which seek to address nuisance parking problems identified by the Town Council, the local County Councillor, our Civil Enforcement Officers, our Traffic Engineering team and members of the public.

2.2. For the purposes of clarity, the proposed waiting, loading and parking controls contained within the traffic order are identified on the plans at Appendix A to the report rather than as written descriptions of individual proposed controls along individual roads. These plans will be available to view on site notices and on the Council's website.

2.3. The Council's statement of reasons is attached to this report at Appendix B.

2.4. For reference purposes, the existing Traffic Regulation Order plans are attached to this report at Appendix C.

3. Advice

3.1. No other options are available for consideration at this stage of the Traffic Regulation Order proposal process.

- 3.2. The County Council has engaged with the Town Council and the county councillor whose ward is directly affected by the proposed waiting and loading prohibition.
- 3.3. The proposals support the CIP priority of improving our transport infrastructure by making it safer for people to use the highways within the town of Llanidloes and to encourage active travel movements.

4. Resource Implications

- 4.1 All costs associated with the Traffic Regulation Order press adverts, the manufacture/erection of the associated signage, and carriageway markings will be funded from existing revenue budgets.
- 4.2 The Head of Financial Services (Section 151 Officer) notes the above and can support the recommendation.

5. Legal implications

- 5.1. The Principal Legal Assistant (North) has reviewed the proposals and confirms it is within our powers as long as we complete the necessary procedures.
- 5.2. The Head of Legal and Democratic Services (Monitoring Officer) has commented as follows: "I note the legal comment and have nothing to add to the report".

6. Data Protection

- 6.1. Personal data will be collected from responses to the public consultation and is essential to undertake this statutory requirement for making a Traffic Regulation Order. This data will be collected and managed in accordance with the privacy notice that is published on the Traffic Order Consultation page on our website.
- 6.2. The Data Protection Officer notes the requirement for public consultation and that the personal data collected during this process will be managed in accordance with the published privacy notice.

7. Comment from local member(s)

- 7.1. The proposal will affect residents, businesses, and visitors to Llanidloes. The Town Council and the County Council ward member have been consulted on numerous occasions for their opinions and recommendations during the review of these proposals, and the Town Council have expressed their desire that this review be completed and implemented as soon as possible. Dyfed-Powys Police have expressed support for additional prohibitions to tackle inconsiderate and/or hazardous parking at or near junctions, and at other locations where

such parking would cause an unacceptable obstruction to other highway users within the town.

8. Integrated Impact Assessment

8.1. An impact assessment is not required.

Recommendation:	Reason for Recommendation:
To authorise the local highway authority to commence the legal public consultation procedure for the proposed traffic regulation order relating to modified and new waiting and loading and on street parking controls within Llanidloes identified at Appendix A to the report, and if no substantive objections are received implement the prohibition of driving Order in accordance with the Local Authorities' Traffic Orders (Procedure) (England and Wales) Regulations 1996.	To manage traffic flows and prohibit loading and waiting at locations on the public highway where the free flow of traffic and the safety of vulnerable highway users would otherwise continue to be compromised.

Relevant Policy:	Powys County Council Parking Policy – Version 1 (Approved 9 th January 2018)		
Within Policy:	Y / N	Within Budget:	Y / N

Relevant Local Member(s):	Cllr Gareth Morgan - Llanidloes ward.
----------------------------------	---------------------------------------

Person(s) To Implement Decision:	Chris Lloyd
Date By When Decision To Be Implemented:	As soon as possible

Is a review of the impact of the decision required?	Y / N
--	------------------

Contact Officer:	Chris Lloyd
Tel:	01686 611563
Email:	chris.lloyd@powys.gov.uk
Head of Service:	Matt Perry
Corporate Director:	Nigel Brinn

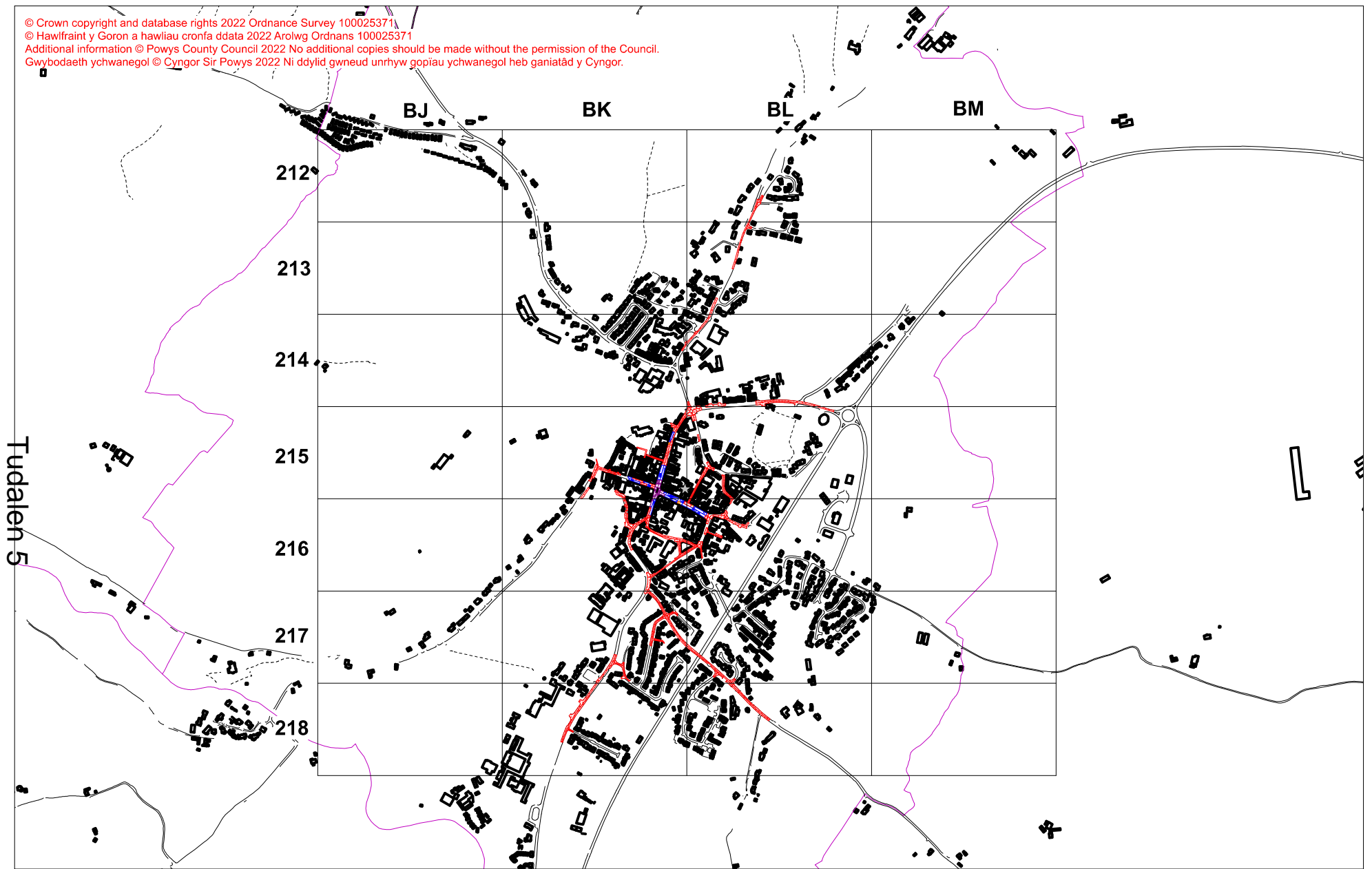
Background Papers used to prepare Report:


- Proposed Traffic Regulation Order plans (Appendix A)
- Statement of Reasons (Appendix B)
- Existing Traffic Regulation Order plans (Appendix C)

DELEGATED DECISION NEW REPORT TEMPLATE VERSION 2

Mae'r dudalen hon wedi'i gadael yn wag yn fwriadol

© Crown copyright and database rights 2022 Ordnance Survey 100025371
© Hawlfraint y Goron a hawliau cronfa ddata 2022 Arolwg Ordnans 100025371
Additional information © Powys County Council 2022 No additional copies should be made without the permission of the Council.
Gwybodaeth ychwanegol © Cyngor Sir Powys 2022 Ni ddylid gwneud unrhyw gopiau ychwanegol heb ganiatâd y Cyngor.





Aros Cyfyngedig Llun-Gwe 8am-6pm 1 Awr Dim Dychwelyd 1 Awr. Deiliaid Trwyddedau Sad yn Unig 7am-4pm.
Limited Waiting Mon-Fri 8am-6pm 1 hour No Return 1 hour. Sat Permit holders only 7am-4pm.



Aros Cyfyngedig Llun-Sad 8am-6pm 1 Awr Dim Dychwelyd 1 Awr
Limited Waiting Mon-Sat 8am-6pm 1 Hour No Return 1 Hour




Deiliaid Bathodynau Anabl yn Unig Aros Cyfyngedig 3 Awr
Disabled Badge Holders Only Waiting Limited to 3 Hours



Dim Aros Ar Unrhyw Adeg
No Waiting At Any Time



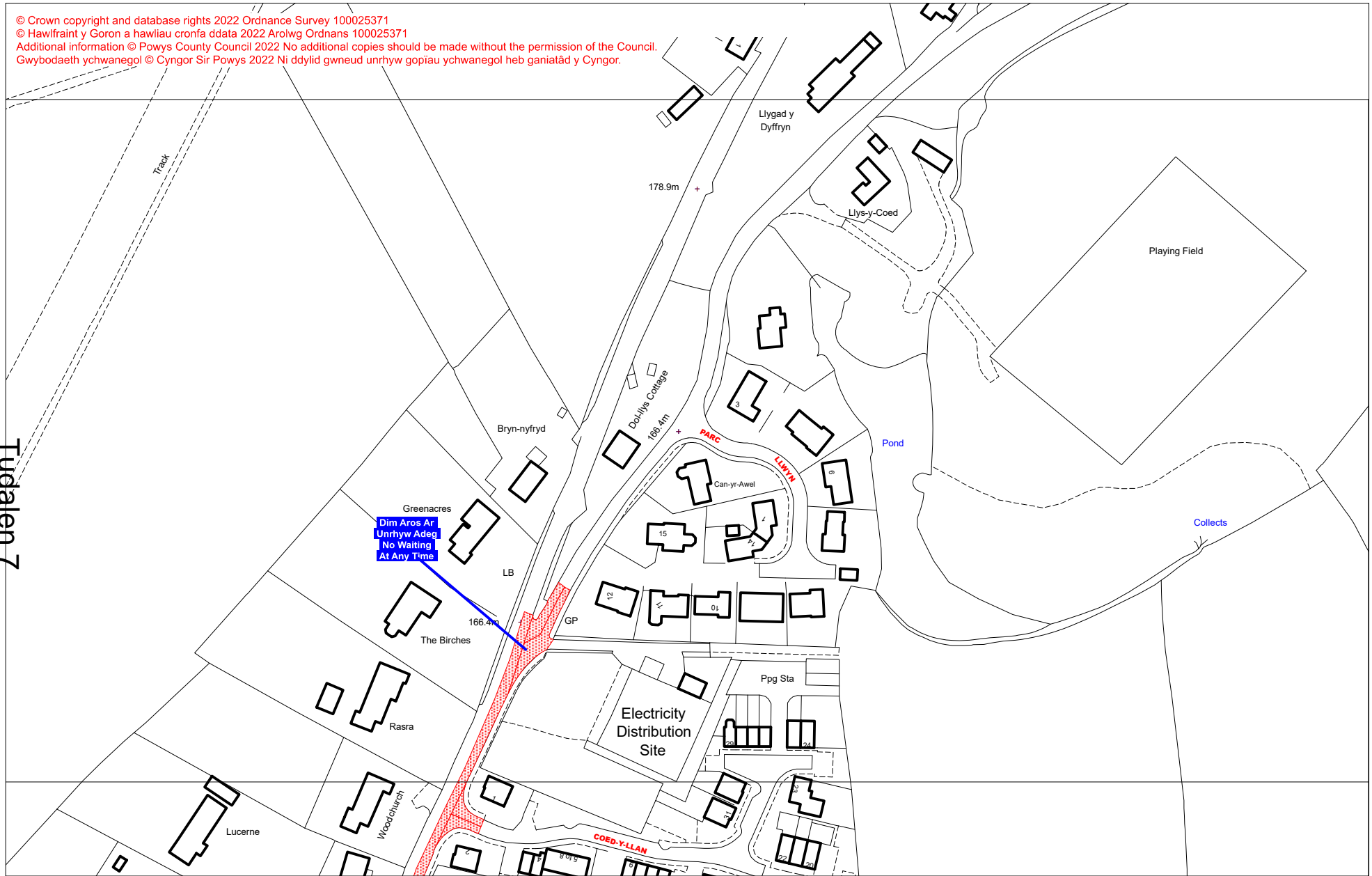
Dim Aros Llun-Gwe 8am-5pm
No Waiting Mon-Fri 8am-5pm



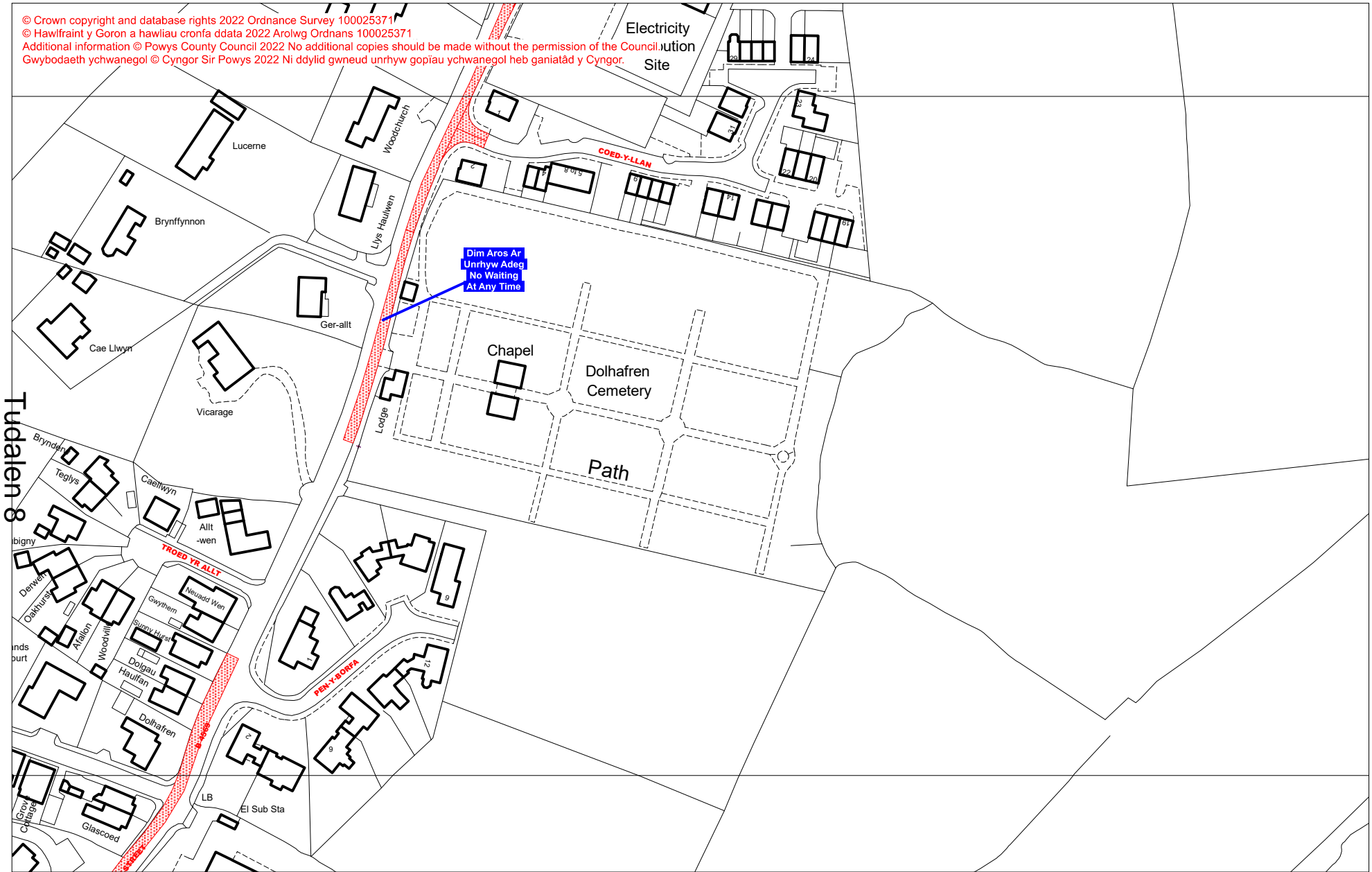
Dim Aros Ar Unrhyw Adeg/Dim Llwytho Ar Unrhyw Adeg
No Waiting At Any Time/No Loading At Any Time

© Crown copyright and database rights 2022 Ordnance Survey 100025371
© Hawlfraint y Goron a hawliau cronfa ddata 2022 Arolwg Ordans 100025371
Additional information © Powys County Council 2022 No additional copies should be made without the permission of the Council.
Gwybodaeth ychwanegol © Cyngor Sir Powys 2022 Ni ddylid gwneud unrhyw gopïau ychwanegol heb ganiatâd y Cyngor.

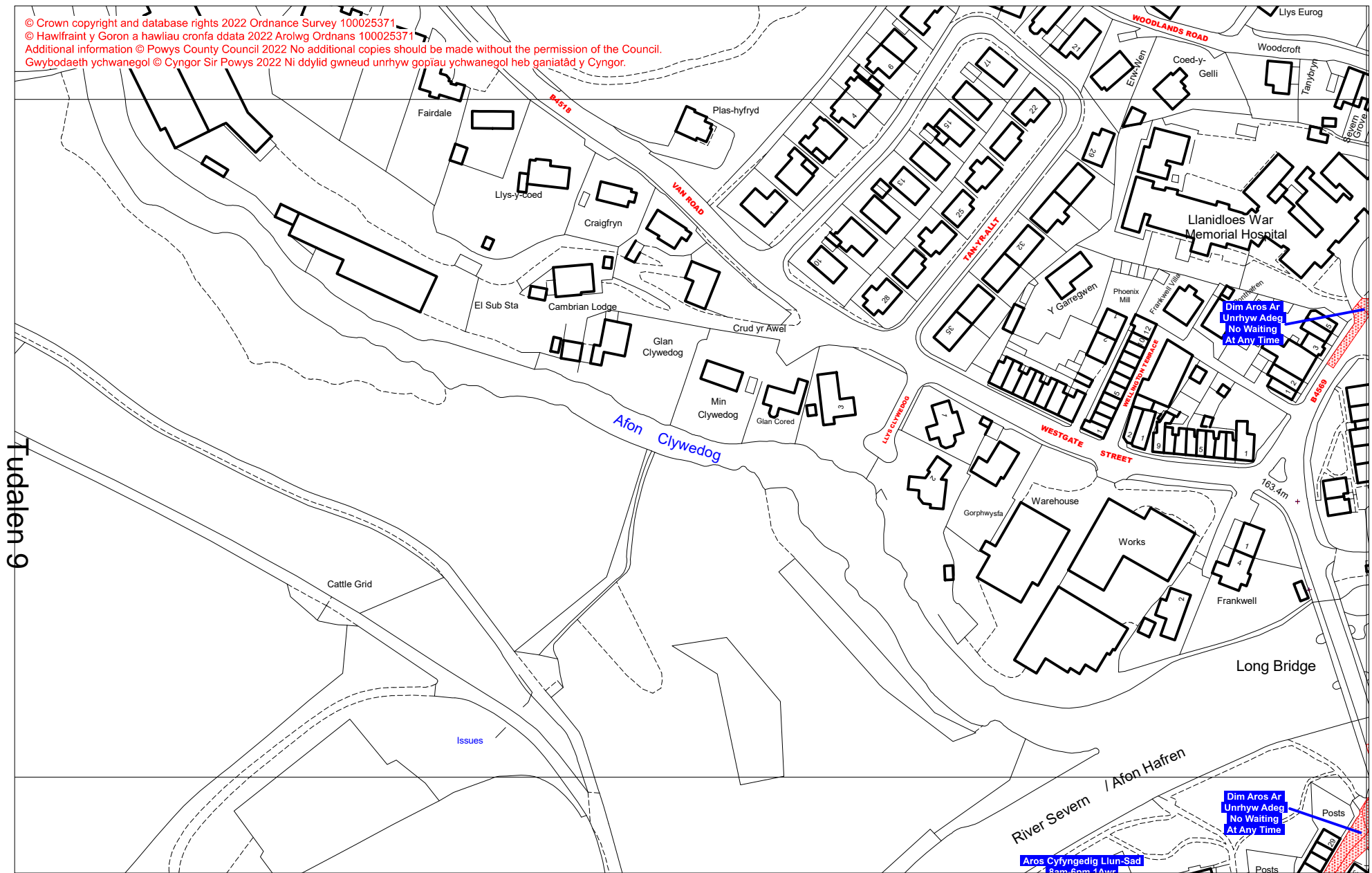
Tudalen 7



© Crown copyright and database rights 2022 Ordnance Survey 100025371
© Hawlfraint y Goron a hawliau cronfa ddata 2022 Arolwg Ordnans 100025371
Additional information © Powys County Council 2022 No additional copies should be made without the permission of the Council.
Gwybodaeth ychwanegol © Cyngor Sir Powys 2022 Ni ddylid gwneud unrhyw gopiau ychwanegol heb ganiatâd y Cyngor.

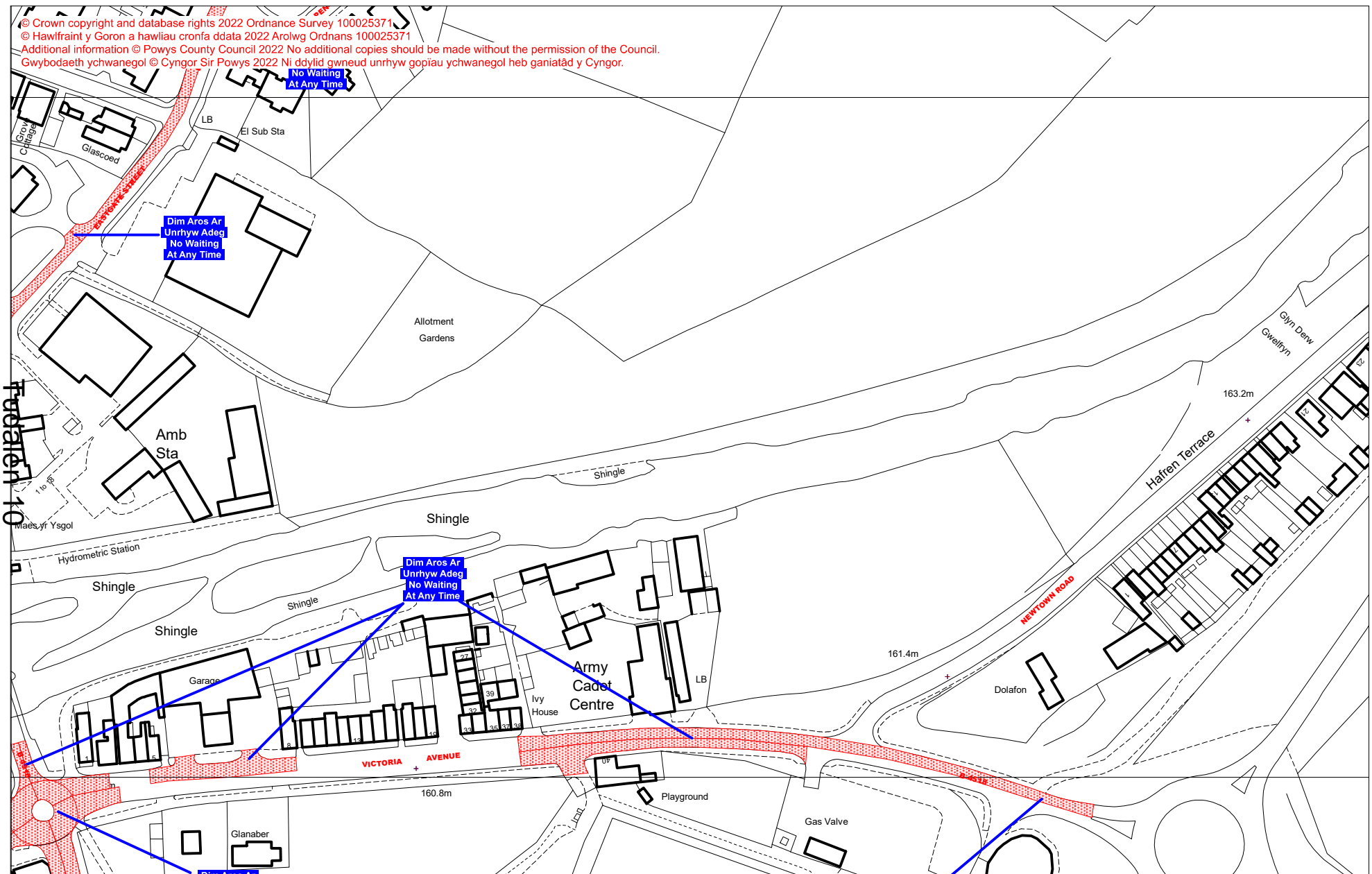


© Crown copyright and database rights 2022 Ordnance Survey 100025371
© Hawlfraint y Goron a hawliau cronfa ddata 2022 Arolwg Ordnans 100025371
Additional information © Powys County Council 2022 No additional copies should be made without the permission of the Council.
Gwybodaeth ychwanegol © Cyngor Sir Powys 2022 Ni ddylid gwneud unrhyw gopïau ychwanegol heb ganiatâd y Cyngor.

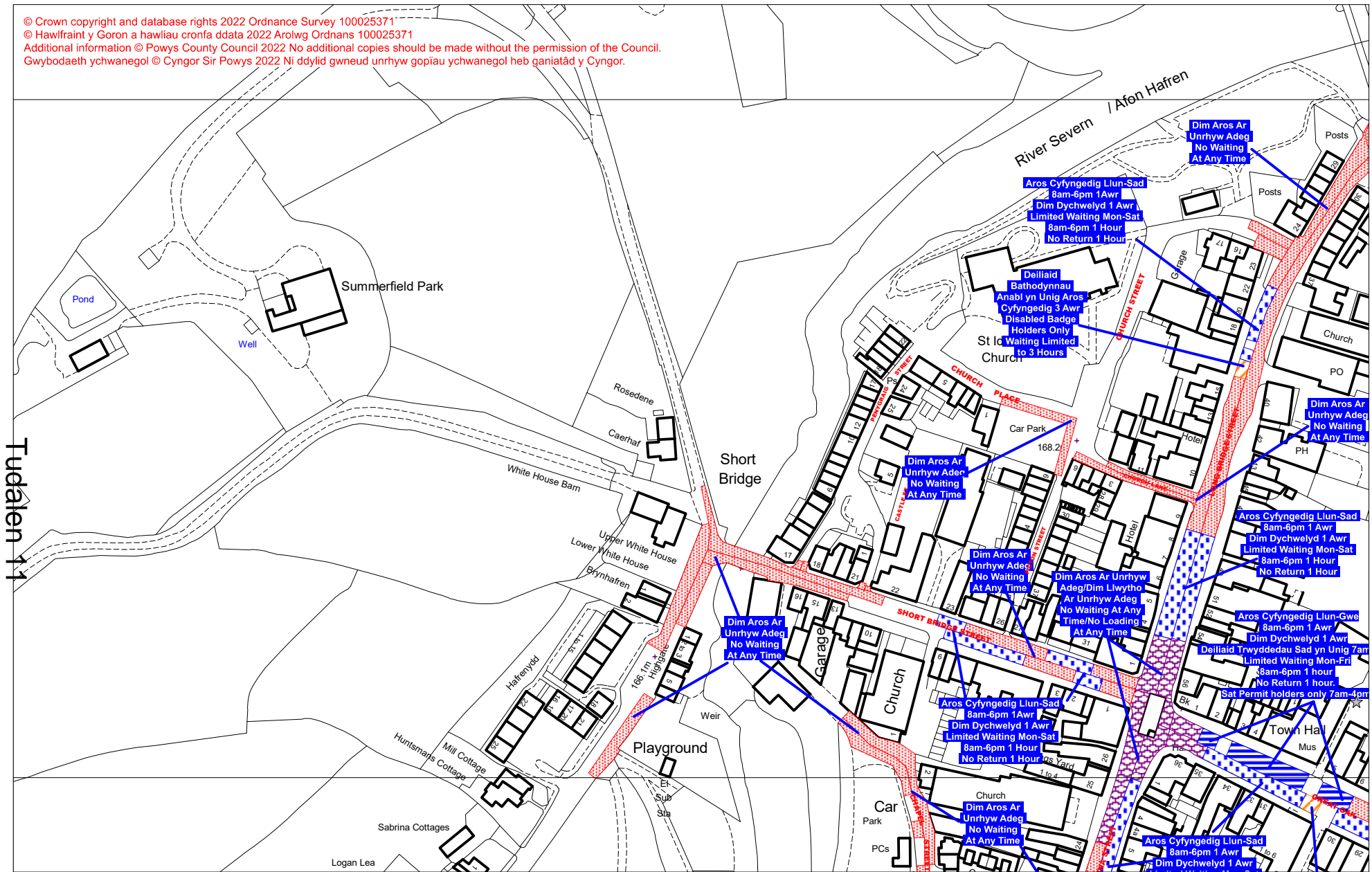


Tudalen 9

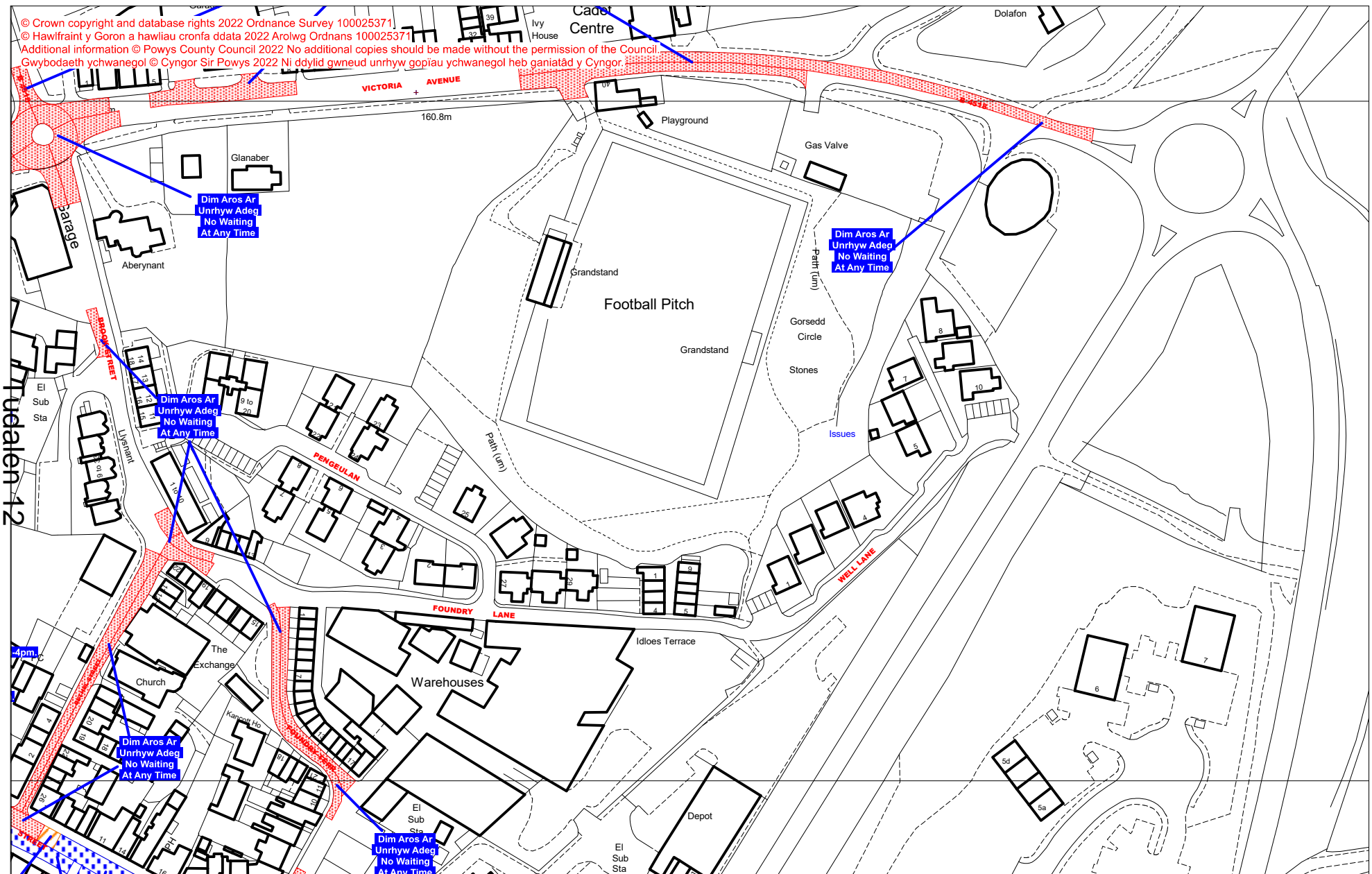
© Crown copyright and database rights 2022 Ordnance Survey 100025371
© Hawlfraint y Goron a hawliau cronfa ddata 2022 Arolwg Ordnans 100025371
Additional information © Powys County Council 2022 No additional copies should be made without the permission of the Council.
Gwybodaeth ychwanegol © Cyngor Sir Powys 2022 Ni ddylid gwneud unrhyw gopïau ychwanegol heb ganiatâd y Cyngor.



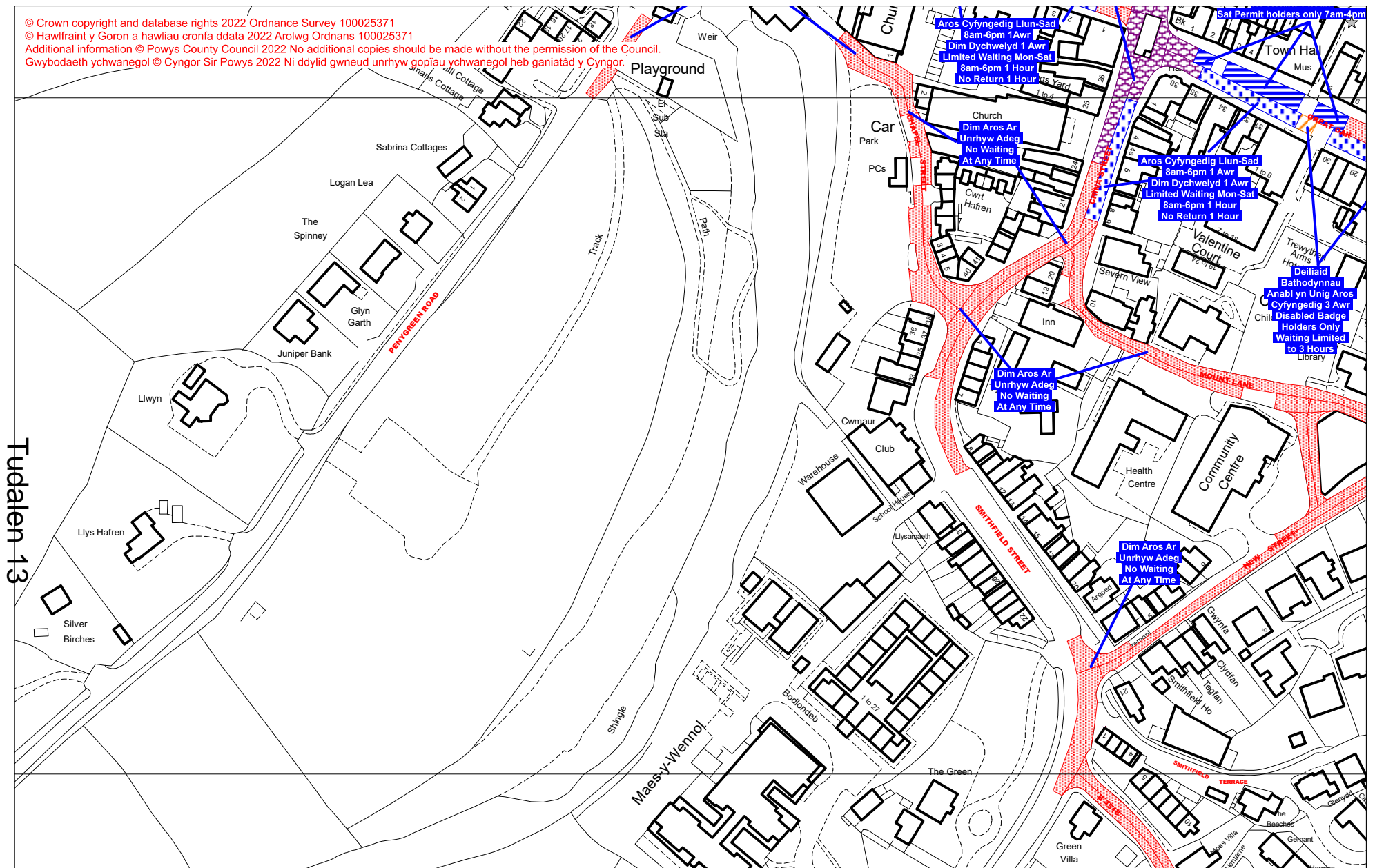
© Crown copyright and database rights 2022 Ordnance Survey 100025371
© Hawlfraint y Goron a hawlau cronfa ddata 2022 Arolwg Ordnans 100025371
Additional information © Powys County Council 2022 No additional copies should be made without the permission of the Council.
Gwybodaeth ychwanegol © Cyngor Sir Powys 2022 Ni ddylid gwneud unrhyw gopïau ychwanegol heb ganiatâd y Cyngor.



© Crown copyright and database rights 2022 Ordnance Survey 100025371
© Hawlfraint y Goron a hawliau cronfa ddata 2022 Arolwg Ordnhans 100025371
Additional information © Powys County Council 2022 No additional copies should be made without the permission of the Council.
Gwybodaeth ychwanegol © Cyngor Sir Powys 2022 Ni ddylid gwneud unrhyw gopiau ychwanegol heb ganiatâd y Cyngor

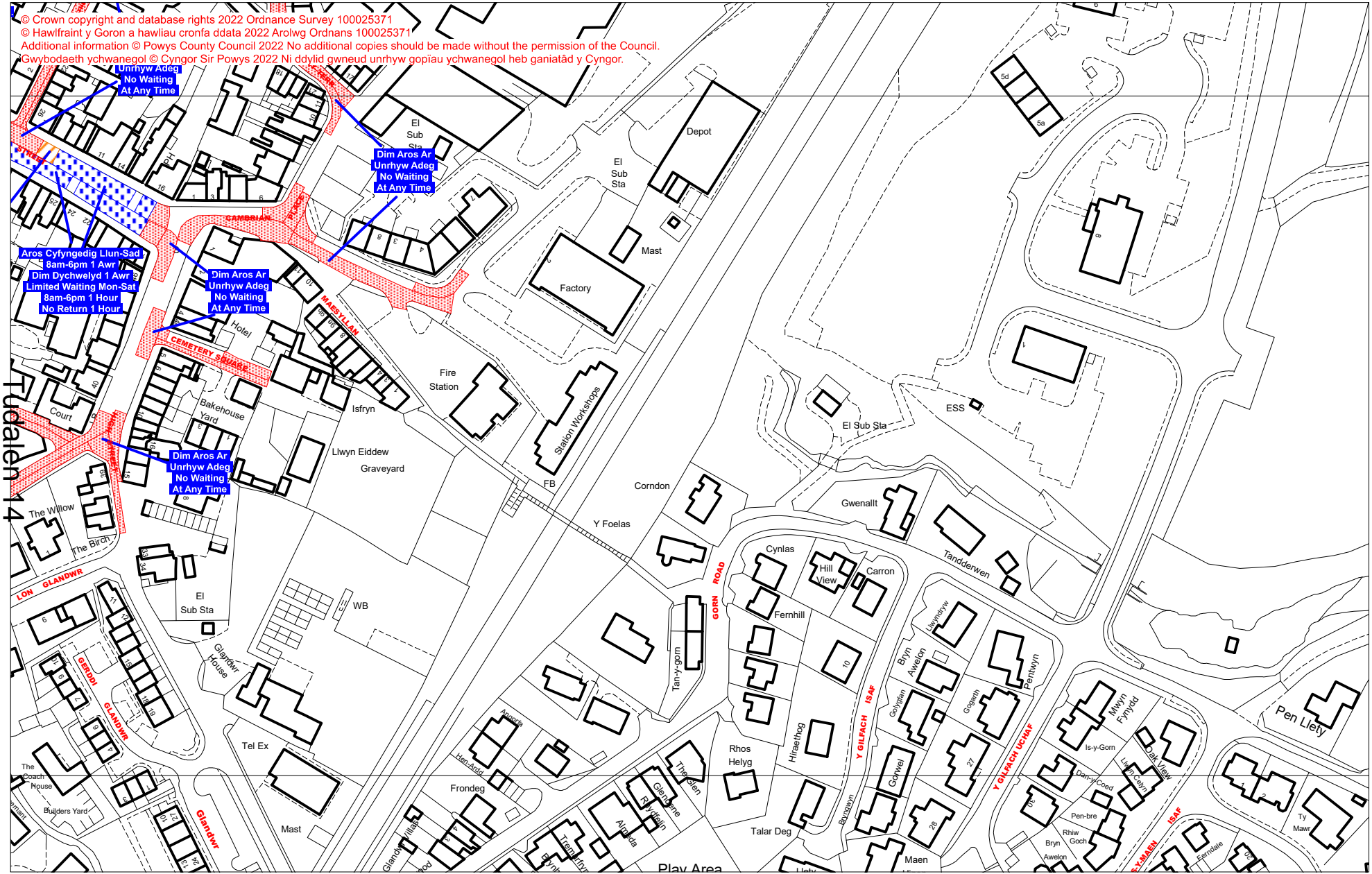


© Crown copyright and database rights 2022 Ordnance Survey 100025371
 © Hawlfraint y Goron a hawliau cronfa ddata 2022 Arolwg Ordnans 100025371
 Additional information © Powys County Council 2022 No additional copies should be made without the permission of the Council.
 Gwybodaeth ychwanegol © Cyngor Sir Powys 2022 Ni ddylid gwneud unrhyw gopïau ychwanegol heb ganiatâd y Cyngor.



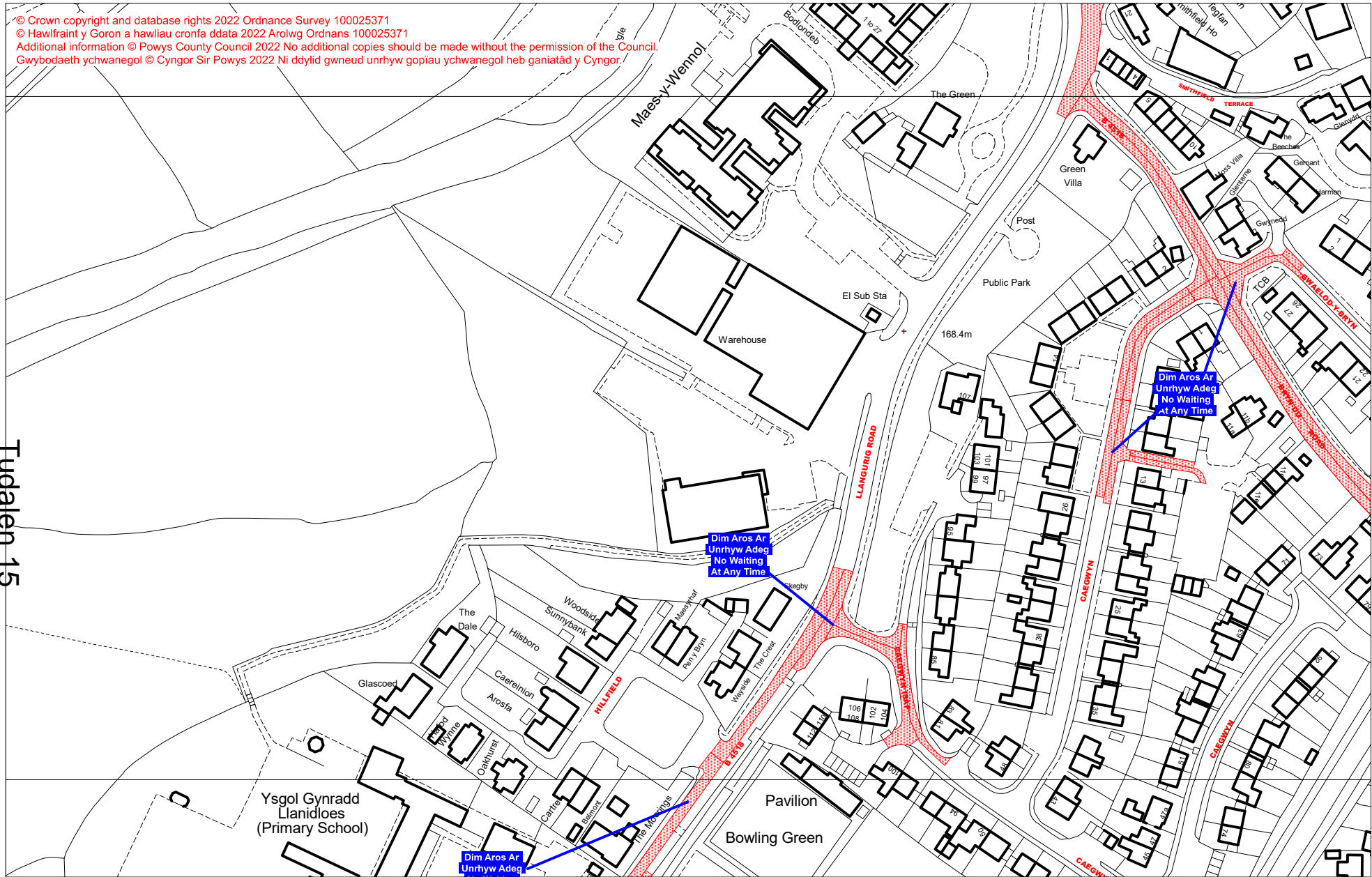
Tudalen 13

© Crown copyright and database rights 2022 Ordnance Survey 100025371
© Hawlfraint y Goron a hawliau cronfa ddata 2022 Arolwg Ordans 100025371
Additional information © Powys County Council 2022 No additional copies should be made without the permission of the Council.
Gwybodaeth ychwanegol © Cyngor Sir Powys 2022 Ni ddylid gwneud unrhyw gopïau ychwanegol heb ganiatâd y Cyngor.

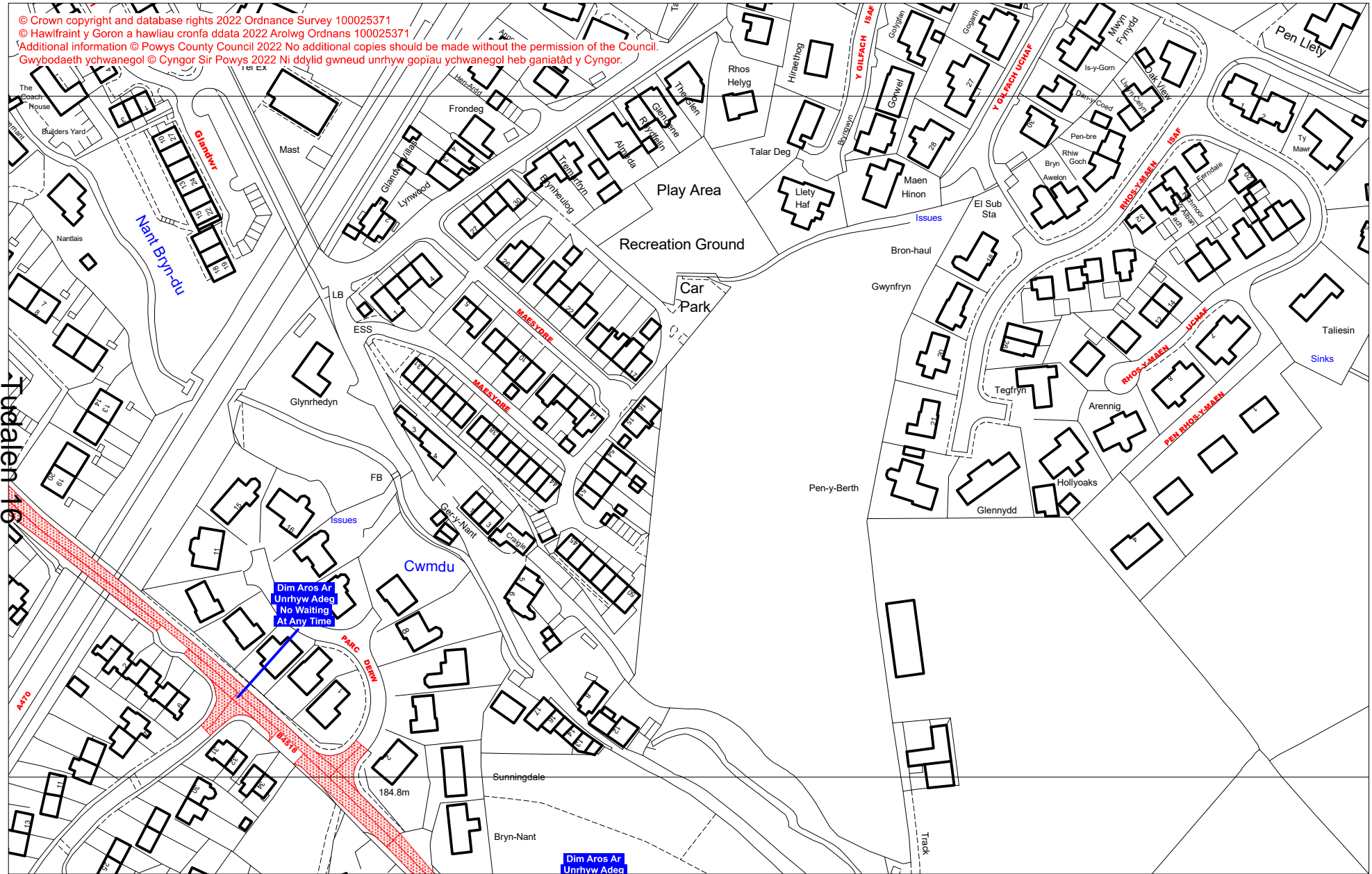


© Crown copyright and database rights 2022 Ordnance Survey 100025371
© Hawlfraint y Goron a hawliau cronfa ddata 2022 Arolwg Ordans 100025371
Additional information © Powys County Council 2022 No additional copies should be made without the permission of the Council.
Gwybodaeth ychwanegol © Cyngor Sir Powys 2022 Ni ddylid gwneud unrhyw gopiau ychwanegol heb ganiatâd y Cyngor.

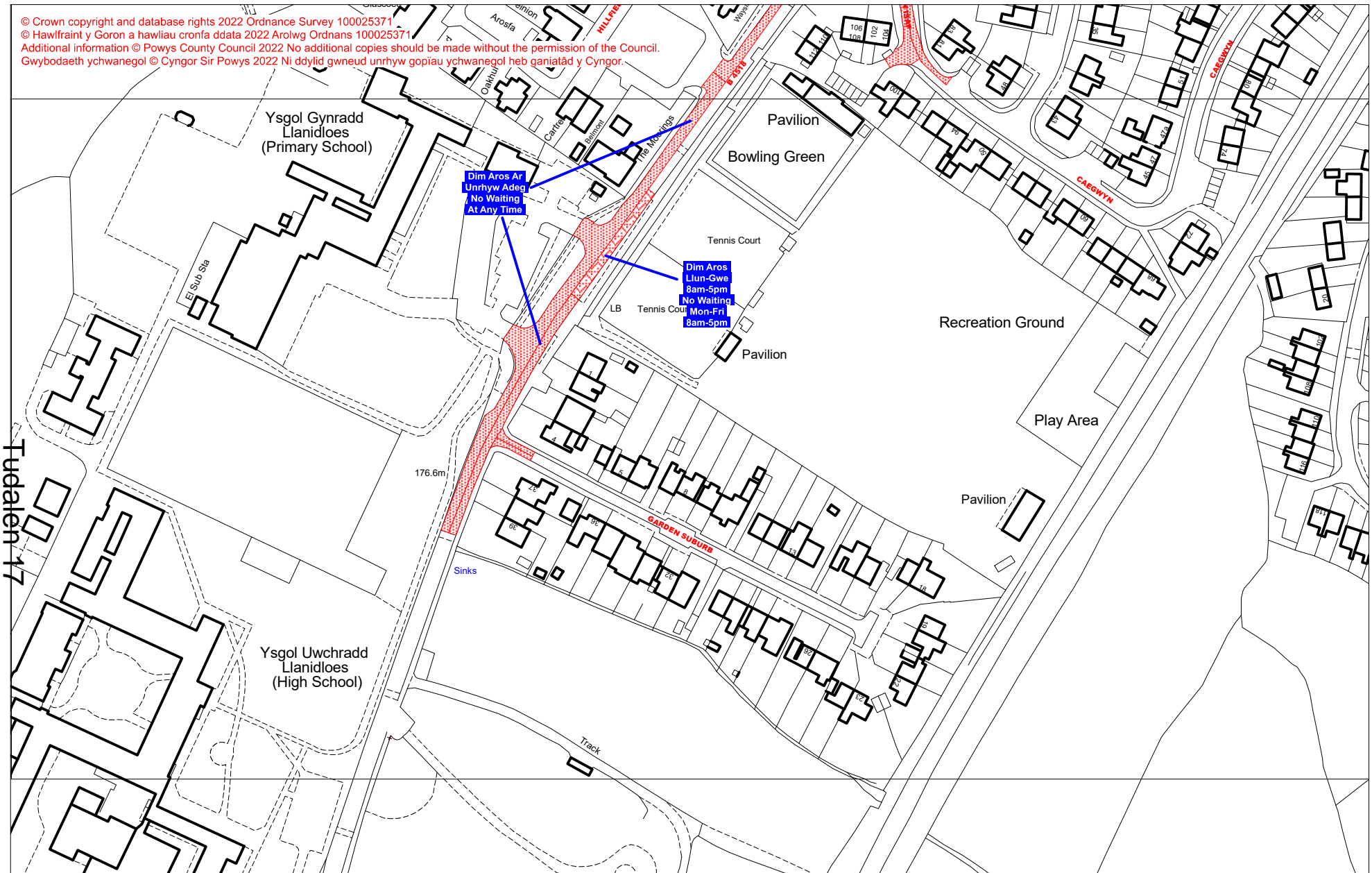
Tudalen 15



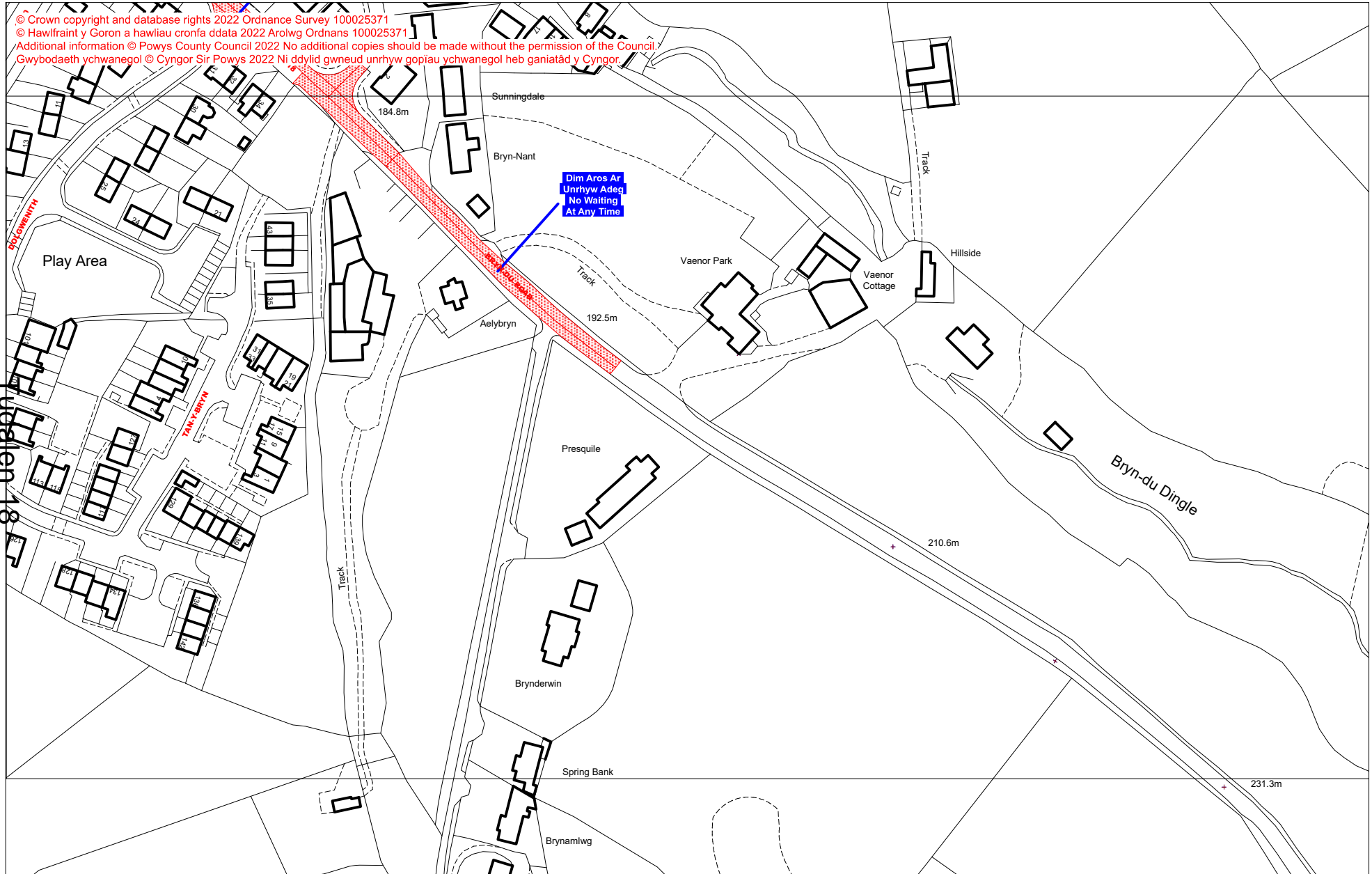
© Crown copyright and database rights 2022 Ordnance Survey 100025371
© Hawlfraint y Goron a hawliau cronfa ddata 2022 Arolwg Ordnans 100025371
Additional information © Powys County Council 2022 No additional copies should be made without the permission of the Council.
Gwybodaeth ychwanegol © Cyngor Sir Powys 2022 Ni ddylid gwneud unrhyw gopiau ychwanegol heb ganiatâd y Cyngor.



© Crown copyright and database rights 2022 Ordnance Survey 100025371
© Hawlfraint y Goron a hawliau cronfa ddata 2022 Arolwg Ordans 100025371
Additional information © Powys County Council 2022 No additional copies should be made without the permission of the Council.
Gwybodaeth ychwanegol © Cyngor Sir Powys 2022 Ni ddylid gwneud unrhyw gopiau ychwanegol heb ganiatâd y Cyngor.



© Crown copyright and database rights 2022 Ordnance Survey 100025371
© Hawlfraint y Goron a hawliau cronfa ddata 2022 Arolwg Ordans 100025371
Additional information © Powys County Council 2022 No additional copies should be made without the permission of the Council.
Gwybodaeth ychwanegol © Cyngor Sir Powys 2022 Ni ddylid gwneud unrhyw gopiau ychwanegol heb ganiatâd y Cyngor.



Powys County Council (Various Streets Llanidloes)
(Prohibition and Restriction of Waiting and Loading and Parking Places)
Order 2022

Statement of Reasons

Following the introduction of Civil Parking Enforcement by Powys County Council it was agreed that on street parking reviews would be carried out on a town/village by town/village basis as and where required and justified.

The moratorium of Traffic Regulation Orders was partially lifted in September 2012 by Powys County Council's Cabinet specifically to permit loading and waiting restrictions to be made or modified.

A county wide parking policy was approved by the Council's Cabinet on 9th January 2018, which included a provision that any time limited on street parking bays within Powys that are the subject of new or modified Traffic Regulation Orders will be restricted to either 30 minutes or 1 hour to ensure there is sufficient turnaround of on street parking spaces to provide sufficient chance for a short term visitor to be able to find a suitable space. The policy included a provision that permits different times to be considered to meet a local need in exceptional circumstances, however the maximum on street parking will be 1 hour.

A review of the existing waiting and loading prohibitions on the county highways within the town of Llanidloes was requested by the local County Councillor and Llanidloes Town Council.

Problem locations have been identified over a period of time by the highway authority's Civil Enforcement Officers, the highway authority's Traffic Engineer, the Town Council and members of the public.

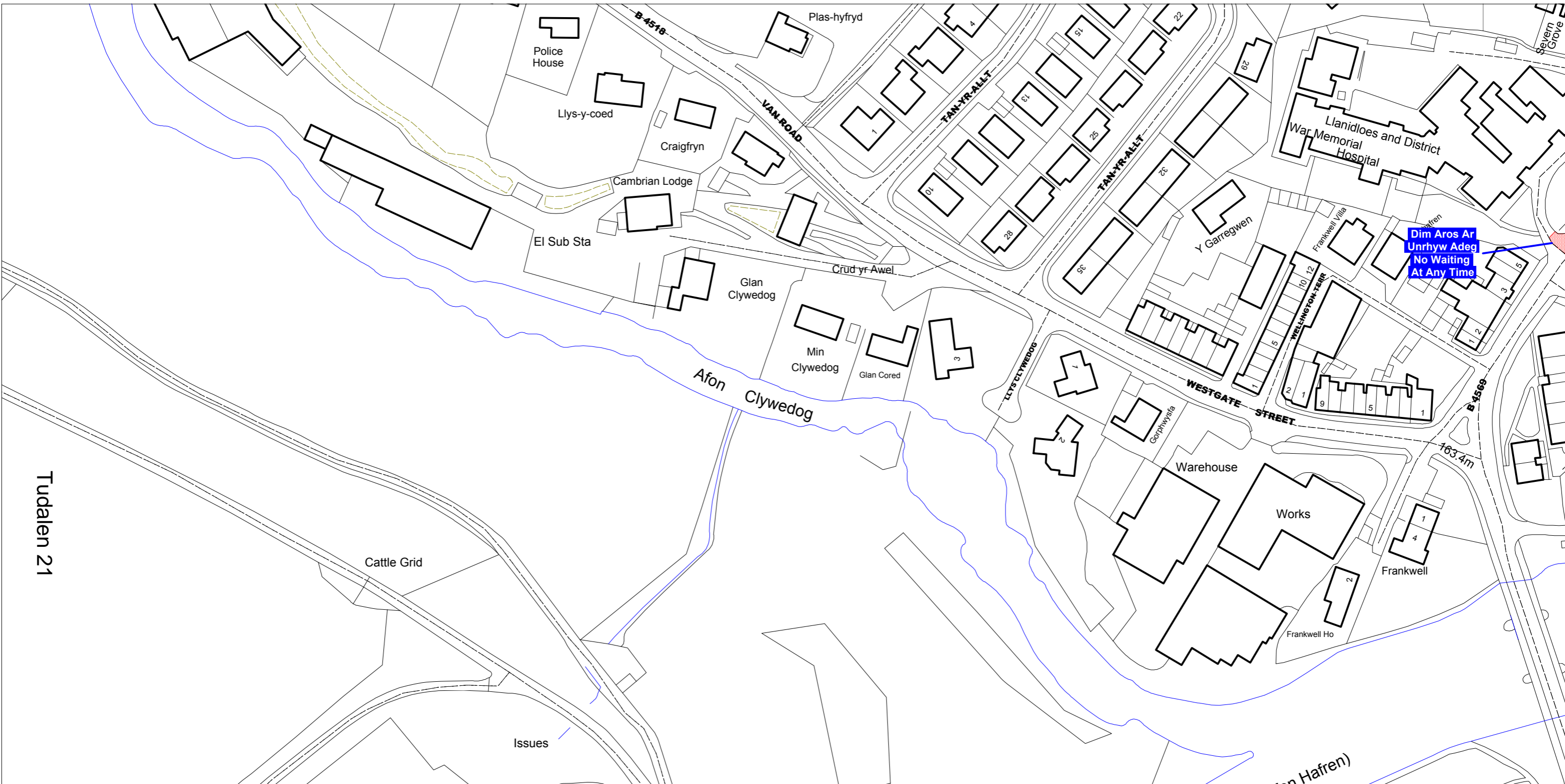
Proposal plans to address these concerns have been drawn up; considered by the Town Council, the police, the local County Councillor and the Civil Enforcement team; and subsequently modified to accommodate requested revisions.

The police and the Civil Enforcement team have expressed full support for the current proposals.

Proposal

The proposed prohibition of waiting and loading restrictions within the town are identified on the accompanying plans; in addition to plans which identify the existing on street waiting and loading prohibitions for comparison purposes.

Mae'r dudalen hon wedi'i gadael yn wag yn fwriadol



Tudalen 21

Dim Aros Ar
Unrhyw Adeg
No Waiting
At Any Time



Gwasanaethau Amgylcheddol a Lleol
Cyngor Sir Powys
Neuadd Sir
Spa Road East
Llandrindod
LD1 5LG

Local and Environmental Services
Powys County Council
County Hall
Spa Road East
Llandrindod Wells
LD1 5LG

**Gorchymyn Cyngor Sir Powys
(Gwahardd a Chyfyngu ar Aros
a Mannau Llwytho a Mannau Pharcio)
(Gorfodi Sifil a Chydgrynhoi) 2011**

**Powys County Council
(Prohibition and Restriction of Waiting and
Loading and Parking Places)
(Civil Enforcement and Consolidation) Order 2011**

**RHIF ADOLYDIAD Y DDALEN - 01
SHEET REVISION NUMBER - 01**

**GRADDFA - 1:1250
SCALE - 1:1250**

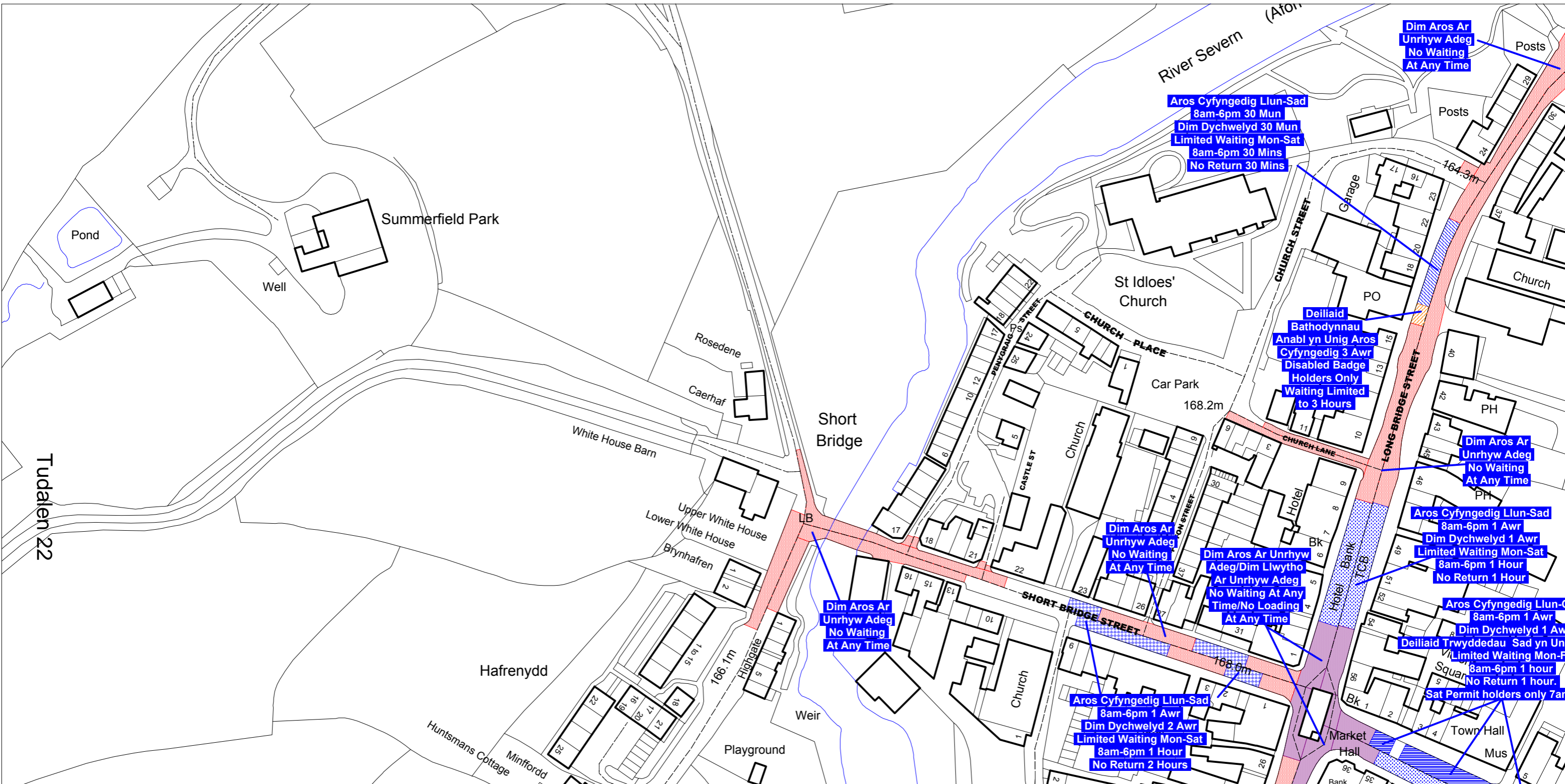
© Hawlfraint y Goron a hawliau cronfa ddata
2011 Arolwg Ordnans 100025371
Gwybodaeth ychwanegol © Cyngor Sir Powys (2011)

© Crown copyright and database rights
2011 Ordnance Survey 100025371
Additional Information © Powys County Council (2011)

**DALEN YN WEITHREDOL O -
SHEET ACTIVE FROM -**

**16FED MAI 2011
16TH MAY 2011**

**COD ARDAL
AREA CODE
BK214**



Gwasanaethau Amgylcheddol a Lleol
 Cyngor Sir Powys
 Neuadd Sir
 Spa Road East
 Llandrindod
 LD1 5LG



Local and Environmental Services
 Powys County Council
 County Hall
 Spa Road East
 Llandrindod Wells
 LD1 5LG

**Gorchymyn Cyngor Sir Powys
 (Gwahardd a Chyfyngu ar Aros
 a Mannau Llwytho a Mannau Pharcio)
 (Gorfodi Sifil a Chydgrynhoi) 2011**

**Powys County Council
 (Prohibition and Restriction of Waiting and
 Loading and Parking Places)
 (Civil Enforcement and Consolidation) Order 2011**

RHIF ADOLYDIAD Y DDALEN - 01
 SHEET REVISION NUMBER - 01

GRADDFA - 1:1250
 SCALE - 1:1250

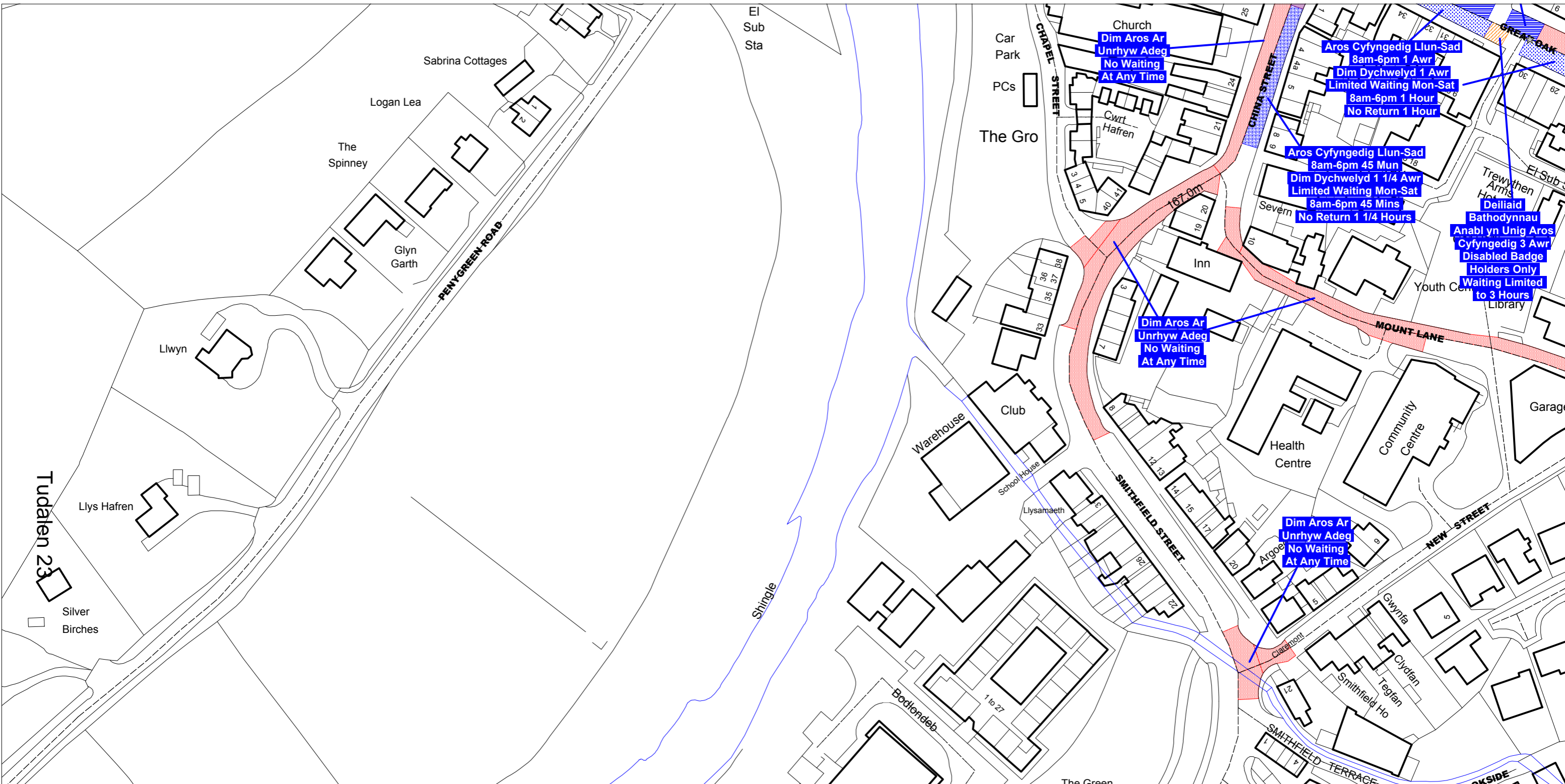
© Hawlfraint y Goron a hawliau cronfa ddata
 2011 Arolwg Ordnans 100025371
 Gwybodaeth ychwanegol © Cyngor Sir Powys (2011)

© Crown copyright and database rights
 2011 Ordnance Survey 100025371
 Additional Information © Powys County Council (2011)

DALEN YN WEITHREDOL O -
 SHEET ACTIVE FROM -

16FED MAI 2011
 16TH MAY 2011

**COD ARDAL
 AREA CODE
 BK215**



Gwasanaethau Amgylcheddol a Lleol
 Cyngor Sir Powys
 Neuadd Sir
 Spa Road East
 Llandrindod
 LD1 5LG

Local and Environmental Services
 Powys County Council
 County Hall
 Spa Road East
 Llandrindod Wells
 LD1 5LG

**Gorchymyn Cyngor Sir Powys
 (Gwahardd a Chyfyngu ar Aros
 a Mannau Llwytho a Mannau Pharcio)
 (Gorfodi Sifil a Chydgrynhoi) 2011**

**Powys County Council
 (Prohibition and Restriction of Waiting and
 Loading and Parking Places)
 (Civil Enforcement and Consolidation) Order 2011**

**RHIF ADOLYDIAD Y DDALEN - 01
 SHEET REVISION NUMBER - 01**

**GRADDFA - 1:1250
 SCALE - 1:1250**

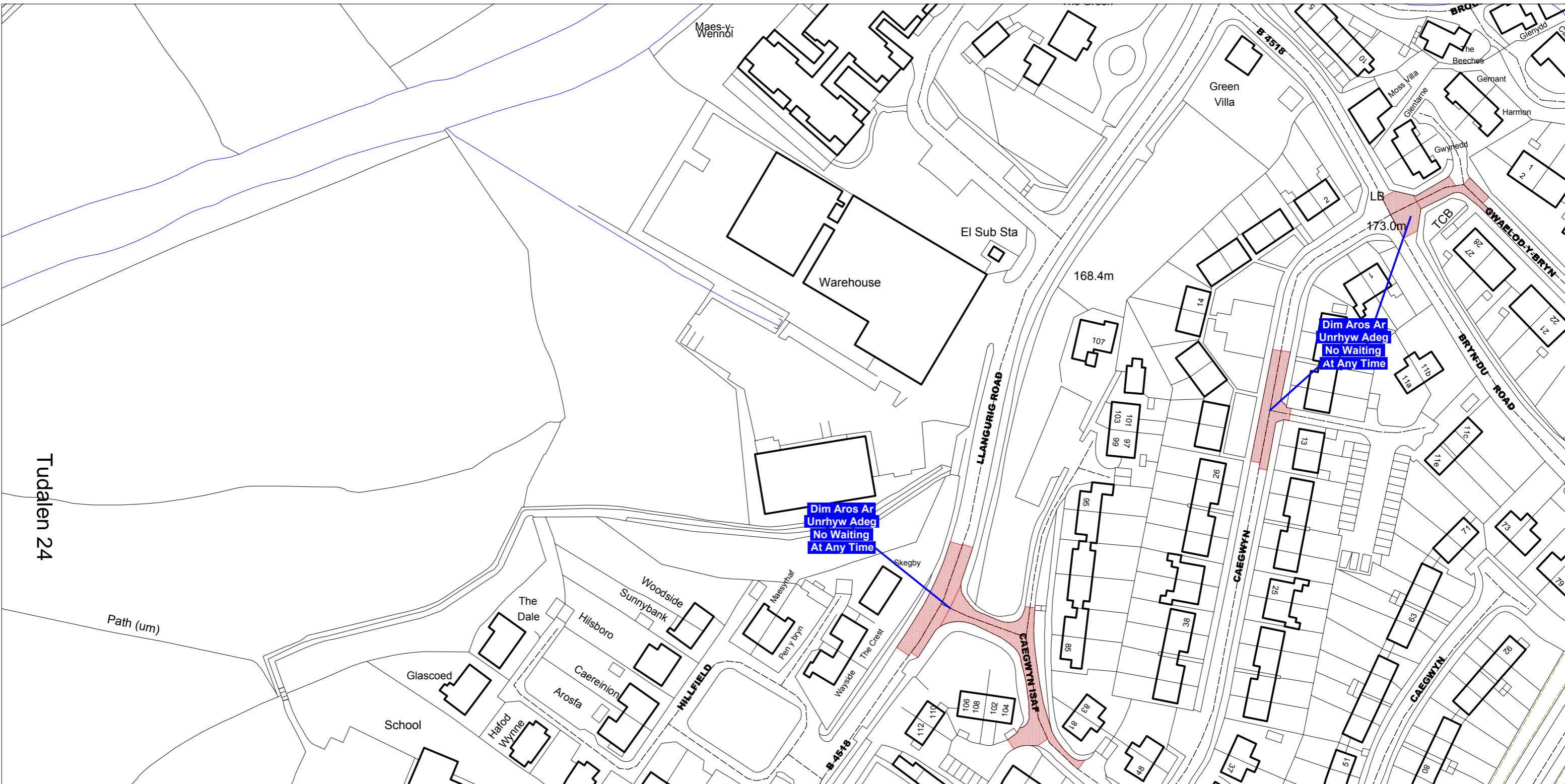
© Hawlfraint y Goron a hawliau cronfa ddata
 2011 Arolwg Ordnans 100025371
 Gwybodaeth ychwanegol © Cyngor Sir Powys (2011)

© Crown copyright and database rights
 2011 Ordnance Survey 100025371
 Additional Information © Powys County Council (2011)

**DALEN YN WEITHREDOL O -
 SHEET ACTIVE FROM -**

**16FED MAI 2011
 16TH MAY 2011**

**COD ARDAL
 AREA CODE
 BK216**



Gwasanaethau Amgylcheddol a Lleol
 Cyngor Sir Powys
 Neuadd Sir
 Spa Road East
 Llandrindod
 LD1 5LG



Local and Environmental Services
 Powys County Council
 County Hall
 Spa Road East
 Llandrindod Wells
 LD1 5LG

**Gorchymyn Cyngor Sir Powys
 (Gwahardd a Chyfyngu ar Aros
 a Mannau Llwytho a Mannau Pharcio)
 (Gorfodi Sifil a Chydgrynhoi) 2011**

**Powys County Council
 (Prohibition and Restriction of Waiting and
 Loading and Parking Places)
 (Civil Enforcement and Consolidation) Order 2011**

**RHIF ADOLYDIAD Y DDALEN - 01
 SHEET REVISION NUMBER - 01**

**GRADDFA - 1:1250
 SCALE - 1:1250**

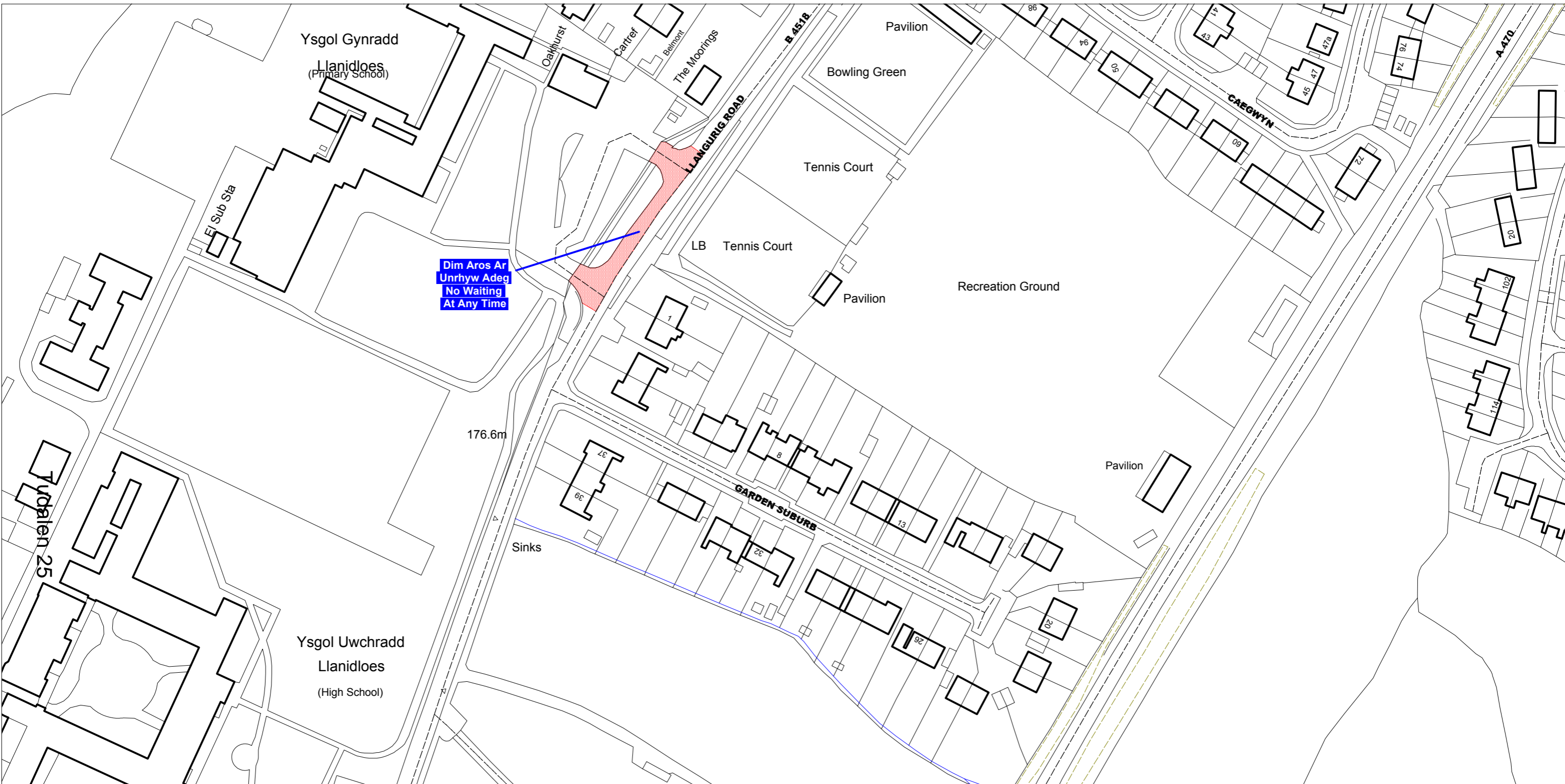
© Hawlfraint y Goron a hawliau cronfa ddata
 2011 Arolwg Ordnans 100025371
 Gwybodaeth ychwanegol © Cyngor Sir Powys (2011)

© Crown copyright and database rights
 2011 Ordnance Survey 100025371
 Additional Information © Powys County Council (2011)

**DALEN YN WEITHREDOL O -
 SHEET ACTIVE FROM -**

**16FED MAI 2011
 16TH MAY 2011**

**COD ARDAL
 AREA CODE
 BK217**



Dim Aros Ar
Unrhyw Adeg
No Waiting
At Any Time



Gwasanaethau Amgylcheddol a Lleol
Cyngor Sir Powys
Neuadd Sir
Spa Road East
Llandrindod
LD1 5LG



Local and Environmental Services
Powys County Council
County Hall
Spa Road East
Llandrindod Wells
LD1 5LG

**Gorchymyn Cyngor Sir Powys
(Gwahardd a Chyfyngu ar Aros
a Mannau Llwytho a Mannau Pharcio)
(Gorfodi Sifil a Chydgrynhoi) 2011**

**Powys County Council
(Prohibition and Restriction of Waiting and
Loading and Parking Places)
(Civil Enforcement and Consolidation) Order 2011**

RHIF ADOLYDIAD Y DDALEN - 01
SHEET REVISION NUMBER - 01

GRADDFA - 1:1250
SCALE - 1:1250

© Hawlfraint y Goron a hawliau cronfa ddata
2011 Arolwg Ordnans 100025371
Gwybodaeth ychwanegol © Cyngor Sir Powys (2011)

© Crown copyright and database rights
2011 Ordnance Survey 100025371
Additional Information © Powys County Council (2011)

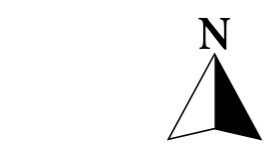
DALEN YN WEITHREDOL O -
SHEET ACTIVE FROM -

16FED MAI 2011
16TH MAY 2011

**COD ARDAL
AREA CODE
BK218**



Gwasanaethau Amgylcheddol a Lleol
 Cyngor Sir Powys
 Neuadd Sir
 Spa Road East
 Llandrindod
 LD1 5LG



Local and Environmental Services
 Powys County Council
 County Hall
 Spa Road East
 Llandrindod Wells
 LD1 5LG

**Gorchymyn Cyngor Sir Powys
 (Gwahardd a Chyfyngu ar Aros
 a Mannau Llwytho a Mannau Pharcio)
 (Gorfodi Sifil a Chydgrynhoi) 2011**

**Powys County Council
 (Prohibition and Restriction of Waiting and
 Loading and Parking Places)
 (Civil Enforcement and Consolidation) Order 2011**

**RHIF ADOLYDIAD Y DDALEN - 01
 SHEET REVISION NUMBER - 01**

**GRADDFA - 1:1250
 SCALE - 1:1250**

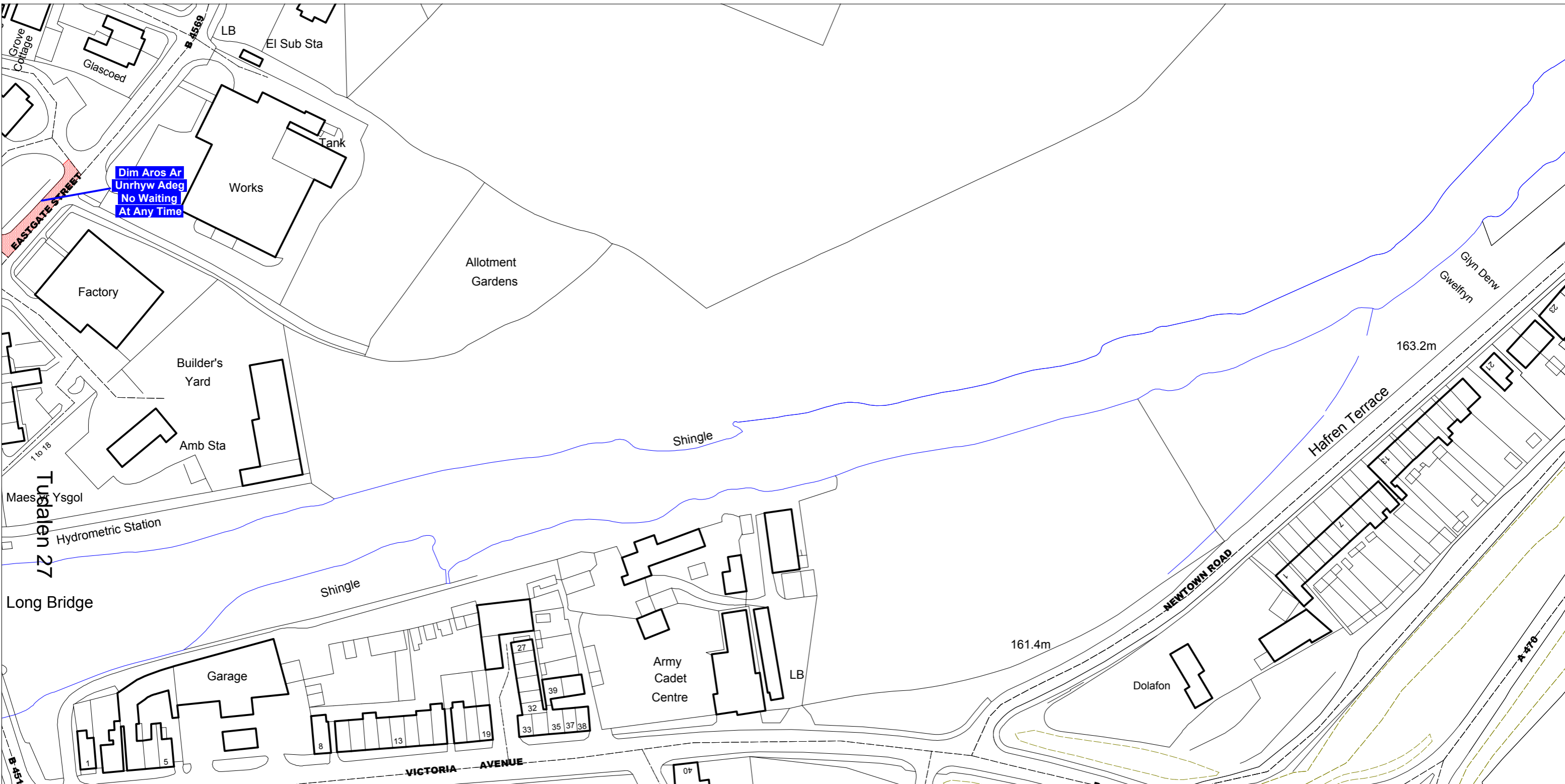
© Hawlfraint y Goron a hawliau cronfa ddata
 2011 Arolwg Ordnans 100025371
 Gwybodaeth ychwanegol © Cyngor Sir Powys (2011)

© Crown copyright and database rights
 2011 Ordnance Survey 100025371
 Additional Information © Powys County Council (2011)

**DALEN YN WEITHREDOL O -
 SHEET ACTIVE FROM -**

**16FED MAI 2011
 16TH MAY 2011**

**COD ARDAL
 AREA CODE
 BL213**



Gwasanaethau Amgylcheddol a Lleol
 Cyngor Sir Powys
 Neuadd Sir
 Spa Road East
 Llandrindod
 LD1 5LG



Local and Environmental Services
 Powys County Council
 County Hall
 Spa Road East
 Llandrindod Wells
 LD1 5LG

**Gorchymyn Cyngor Sir Powys
 (Gwahardd a Chyfyngu ar Aros
 a Mannau Llwytho a Mannau Pharcio)
 (Gorfodi Sifil a Chydgrynhoi) 2011**

**Powys County Council
 (Prohibition and Restriction of Waiting and
 Loading and Parking Places)
 (Civil Enforcement and Consolidation) Order 2011**

**RHIF ADOLYDIAD Y DDALEN - 01
 SHEET REVISION NUMBER - 01**

**GRADDFA - 1:1250
 SCALE - 1:1250**

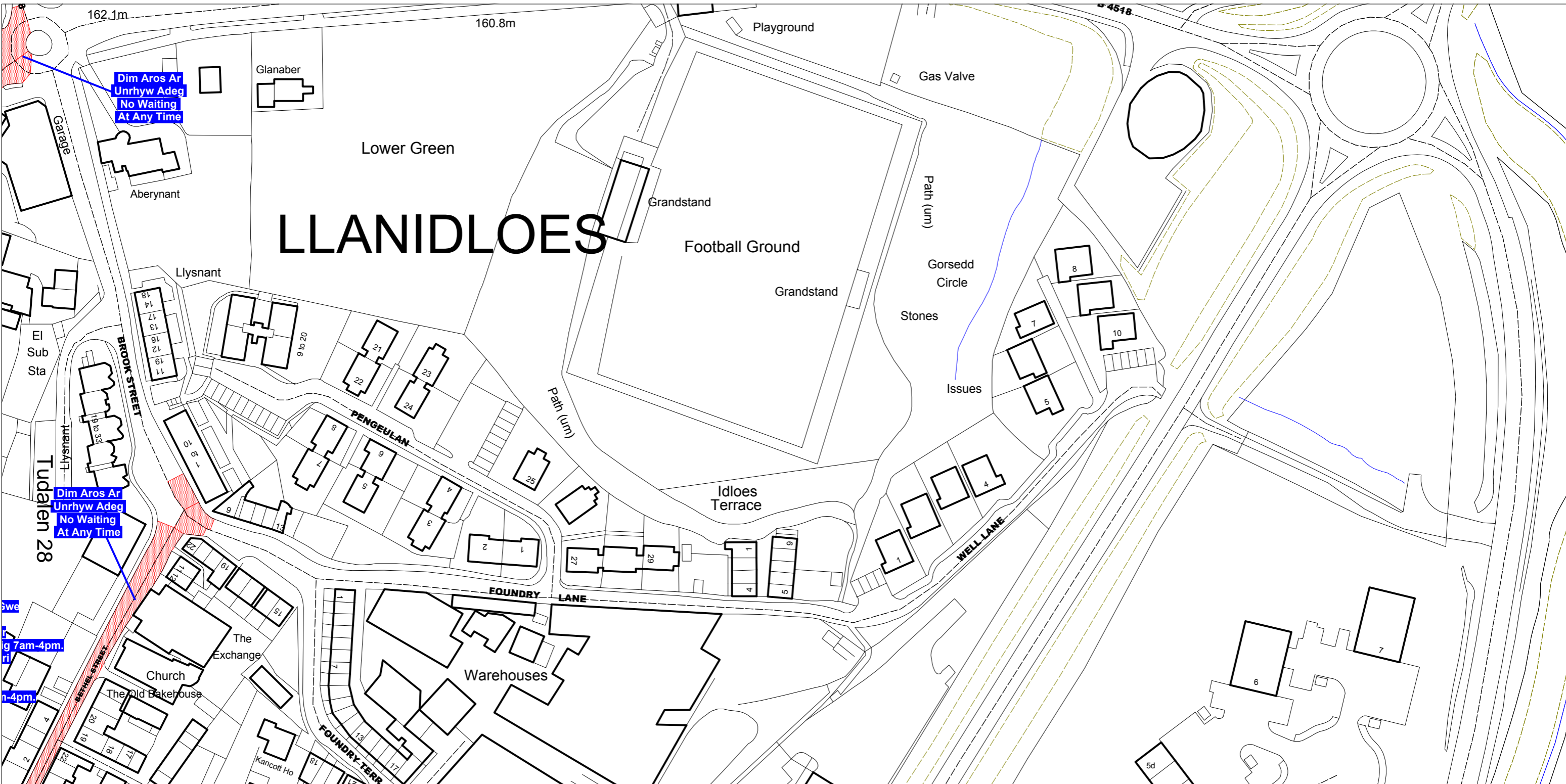
© Hawlfraint y Goron a hawliau cronfa ddata
 2011 Arolwg Ordnans 100025371
 Gwybodaeth ychwanegol © Cyngor Sir Powys (2011)

© Crown copyright and database rights
 2011 Ordnance Survey 100025371
 Additional Information © Powys County Council (2011)


**DALEN YN WEITHREDOL O -
 SHEET ACTIVE FROM -**

**16FED MAI 2011
 16TH MAY 2011**


**COD ARDAL
 AREA CODE
 BL214**



LLANIDLOES



**Gwasanaethau Amgylcheddol a Lleol
Cyngor Sir Powys
Neuadd Sir
Spa Road East
Llandrindod
LD1 5LG**



**Local and Environmental Services
Powys County Council
County Hall
Spa Road East
Llandrindod Wells
LD1 5LG**

**Gorchymyn Cyngor Sir Powys
(Gwahardd a Chyfyngu ar Aros
a Mannau Llwytho a Mannau Pharcio)
(Gorfodi Sifil a Chydgrynhoi) 2011**

**Powys County Council
(Prohibition and Restriction of Waiting and
Loading and Parking Places)
(Civil Enforcement and Consolidation) Order 2011**

**RHIF ADOLYDIAD Y DDALEN - 01
SHEET REVISION NUMBER - 01**

**GRADDFA - 1:1250
SCALE - 1:1250**

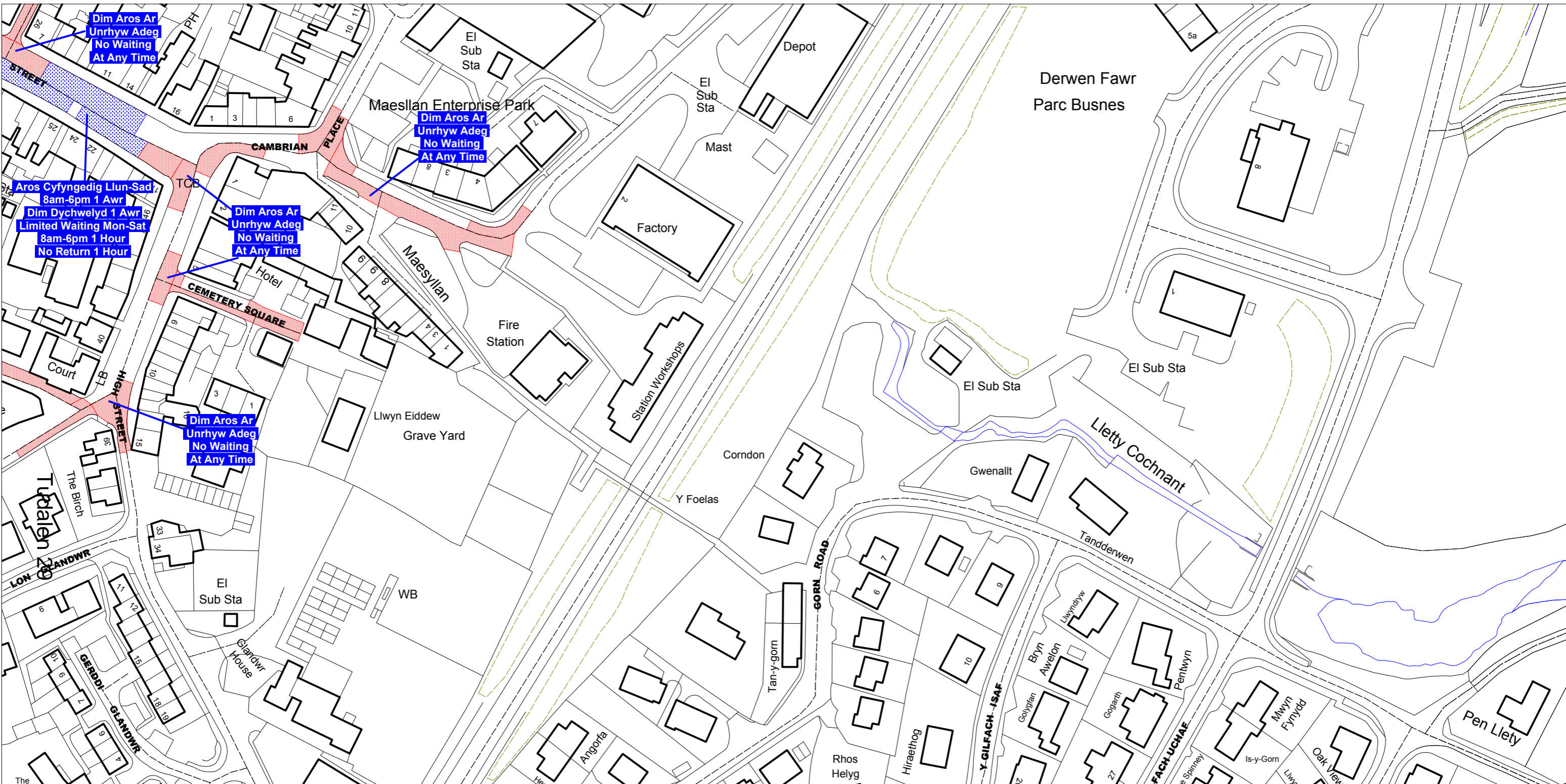
© Hawlfraint y Goron a hawliau cronfa ddata
2011 Arolwg Ordnans 100025371
Gwybodaeth ychwanegol © Cyngor Sir Powys (2011)

© Crown copyright and database rights
2011 Ordnance Survey 100025371
Additional Information © Powys County Council (2011)

**DALEN YN WEITHREDOL O -
SHEET ACTIVE FROM -**

**16FED MAI 2011
16TH MAY 2011**

**COD ARDAL
AREA CODE
BL215**



Gwasanaethau Amgylcheddol a Lleol
 Cyngor Sir Powys
 Neuadd Sir
 Spa Road East
 Llandrindod
 LD1 5LG

Local and Environmental Services
 Powys County Council
 County Hall
 Spa Road East
 Llandrindod Wells
 LD1 5LG

**Gorchymyn Cyngor Sir Powys
 (Gwahardd a Chyfyngu ar Aros
 a Mannau Llwytho a Mannau Pharcio)
 (Gorfodi Sifil a Chydgrynhoi) 2011**

**Powys County Council
 (Prohibition and Restriction of Waiting and
 Loading and Parking Places)
 (Civil Enforcement and Consolidation) Order 2011**

**RHIF ADOLYDIAD Y DDALEN - 01
 SHEET REVISION NUMBER - 01**

**GRADDFA - 1:1250
 SCALE - 1:1250**

© Hawlfraint y Goron a hawliau cronfa ddata
 2011 Arolwg Ordnans 100025371
 Gwybodaeth ychwanegol © Cyngor Sir Powys (2011)

© Crown copyright and database rights
 2011 Ordnance Survey 100025371
 Additional Information © Powys County Council (2011)

**DALEN YN WEITHREDOL O -
 SHEET ACTIVE FROM -**

**16FED MAI 2011
 16TH MAY 2011**

**COD ARDAL
 AREA CODE
 BL216**

Mae'r dudalen hon wedi'i gadael yn wag yn fwriadol